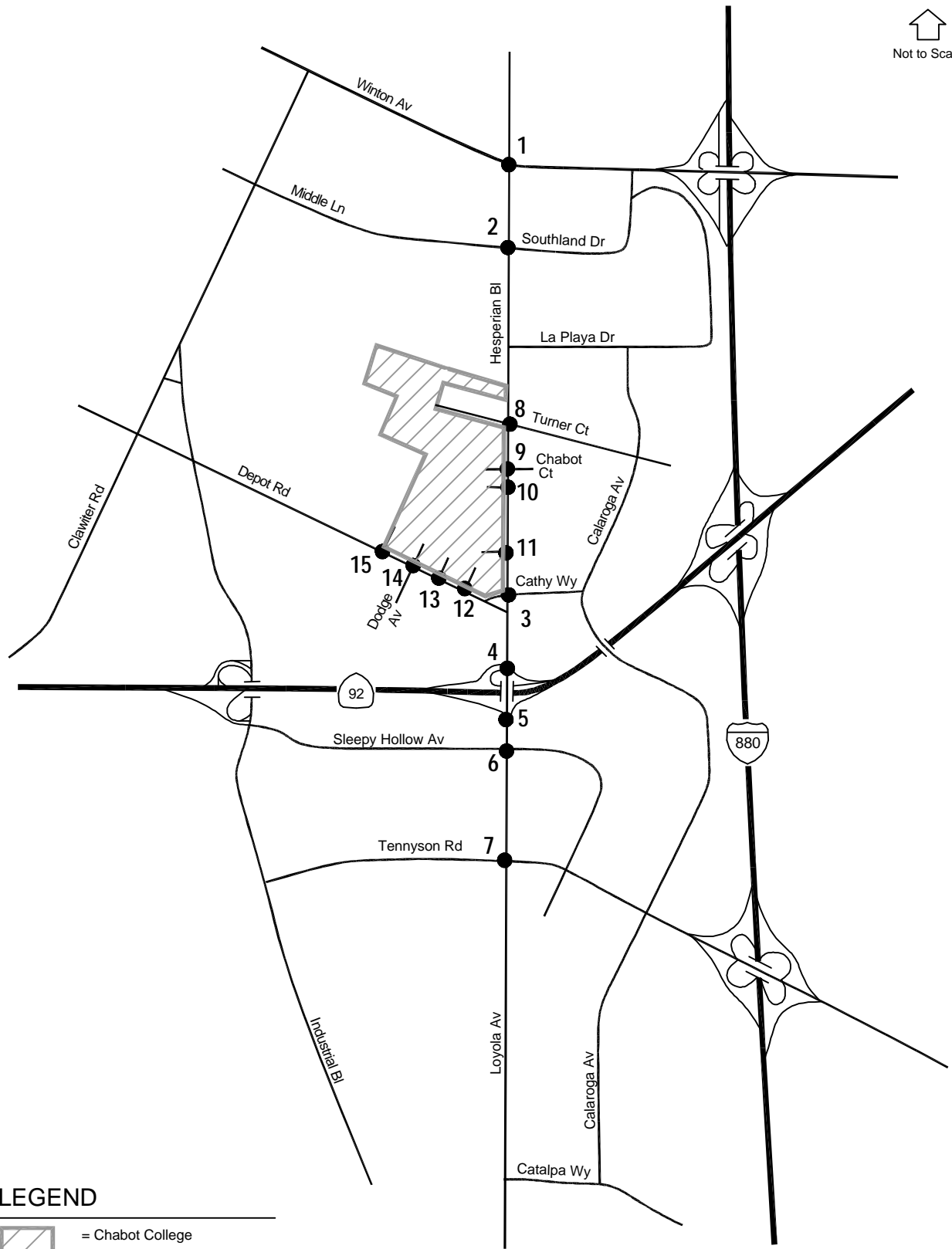


↑
Not to Scale



LEGEND



-  = Chabot College
-  = Study Intersection

Figure 1
SITE LOCATION
Chabot College TIA



Existing Campus Plan



CHABOT COLLEGE
Hayward, California

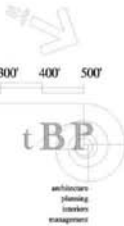


Figure 2

EXISTING CHABOT COLLEGE FACILITIES

Chabot College TIA

- EXISTING BUILDINGS
- NEW BUILDINGS



Master Plan Option-3



CHABOT COLLEGE

Hayward, California

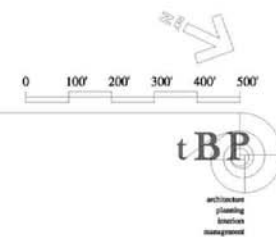
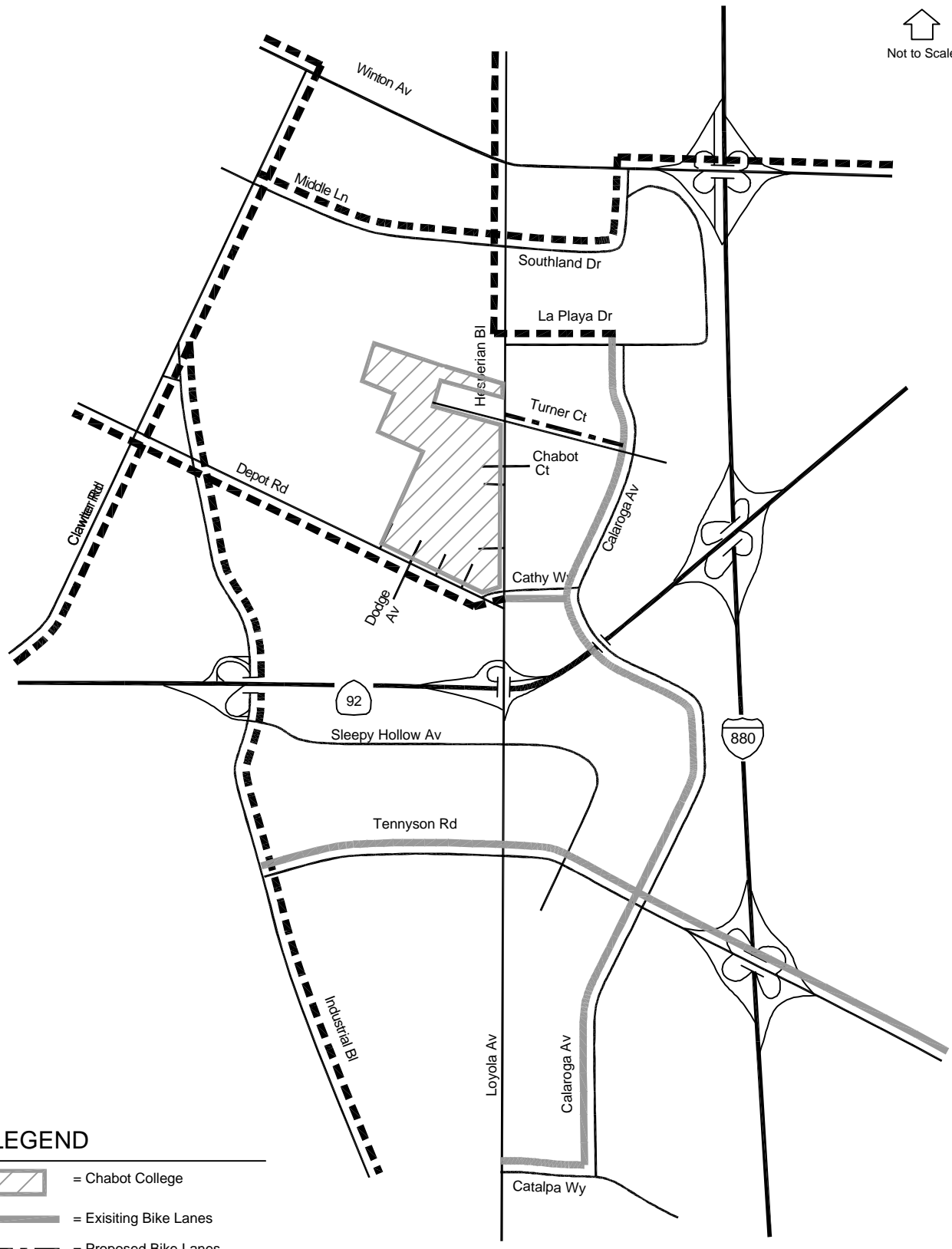


Figure 3

PROPOSED CHABOT FACILITIES PLAN

Chabot College TIA

↑
Not to Scale







- LEGEND**
-  = Chabot College
 -  = Existing Bike Lanes
 -  = Proposed Bike Lanes
 -  = Proposed Bike Routes

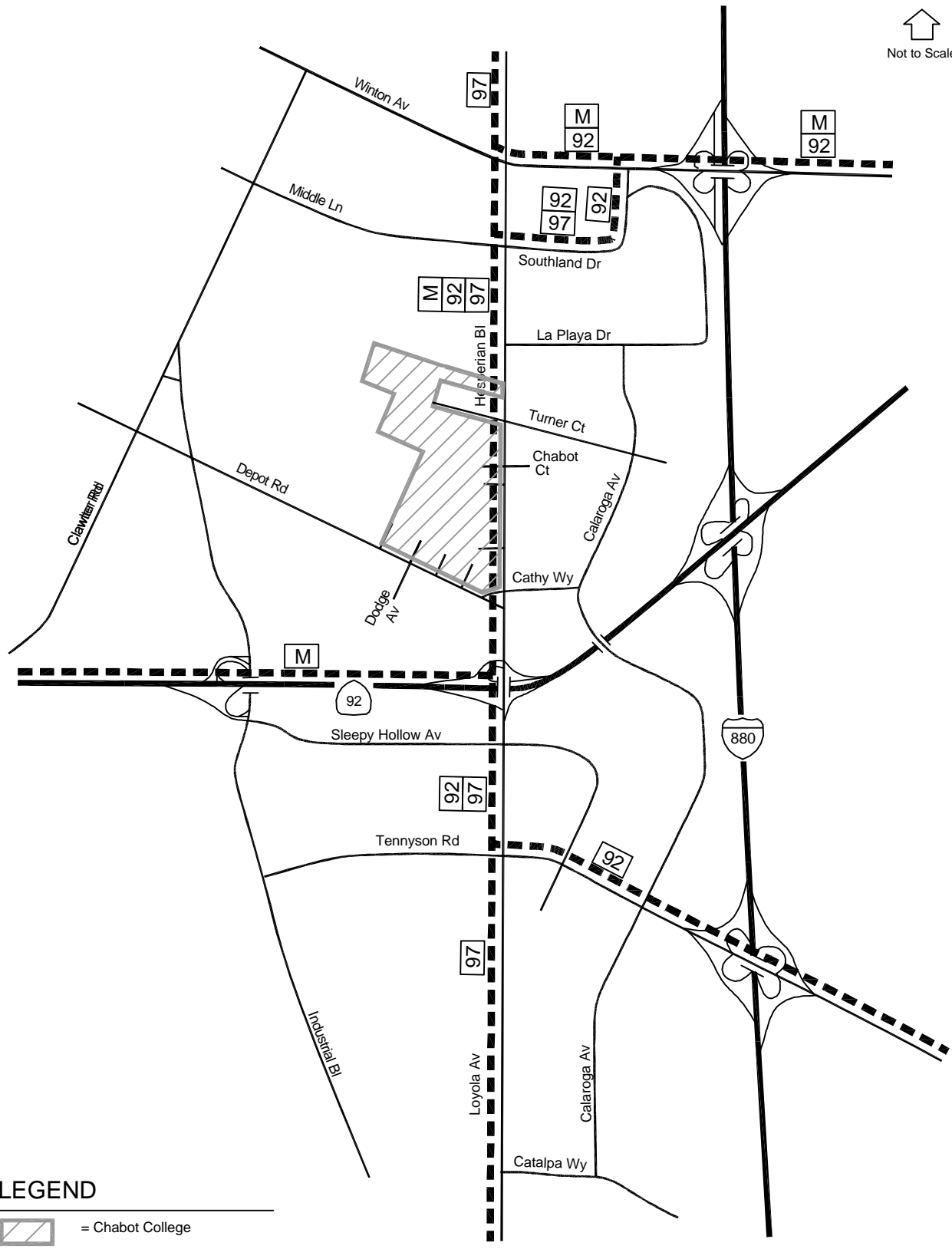
Figure 4

EXISTING AND PROPOSED BICYCLE FACILITIES

 Hexagon
Transportation Consultants, Inc.

Chabot College TIA

↑
Not to Scale



LEGEND



-  = Chabot College
-  = Study Intersection

Figure 5

EXISTING TRANSIT FACILITIES

Chabot College TIA

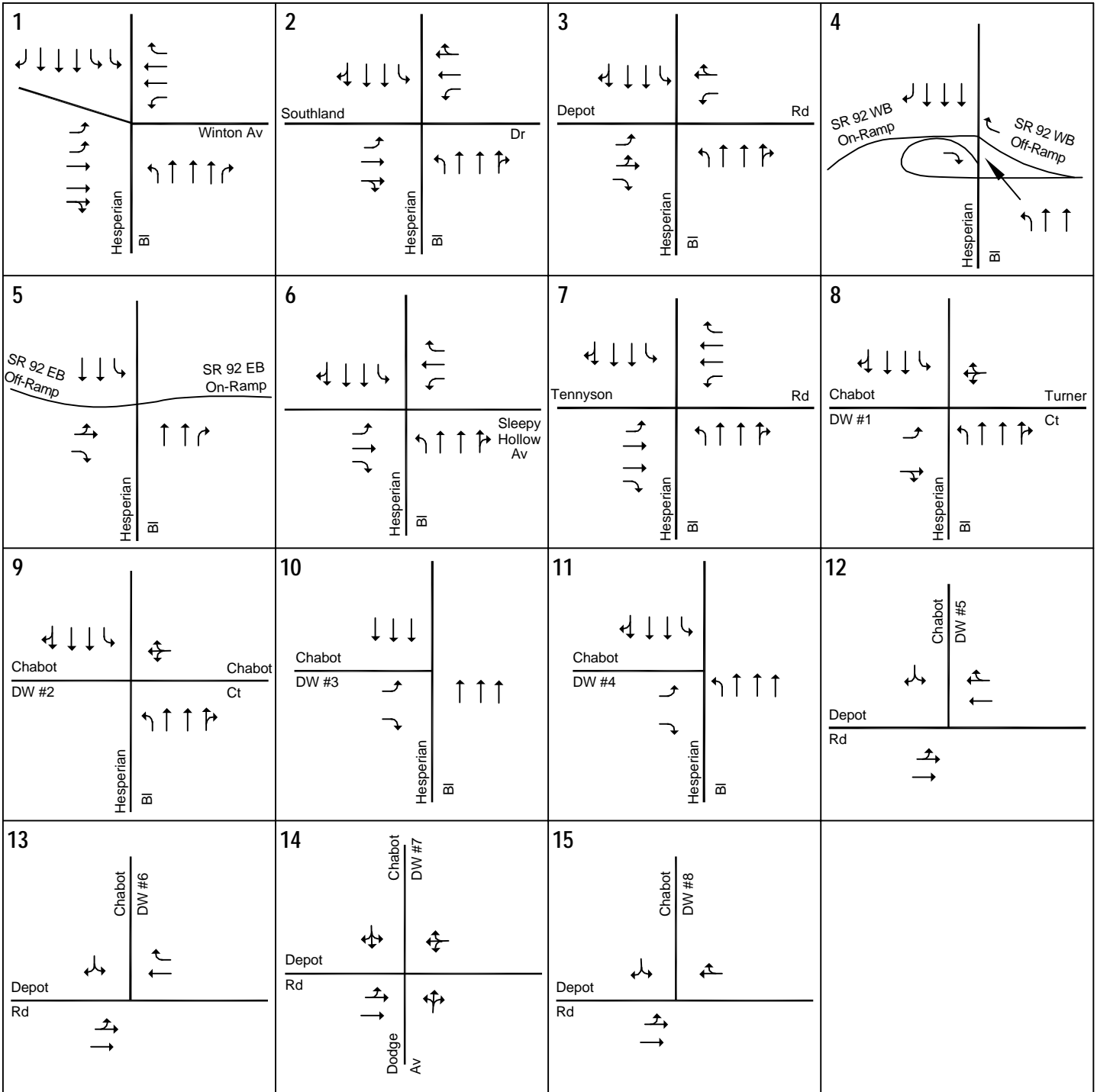
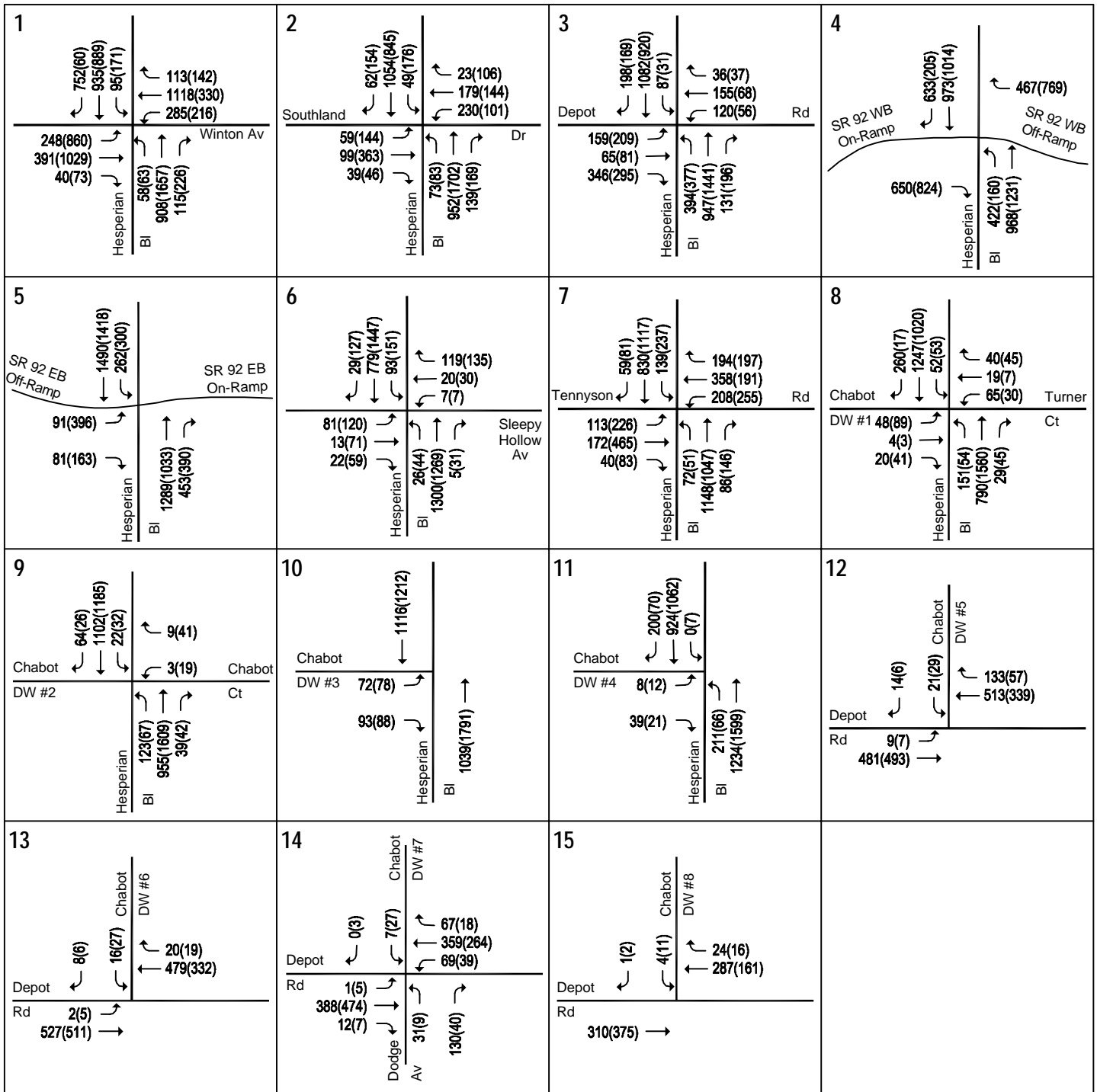


Figure 6

EXISTING LANE CONFIGURATIONS



LEGEND

XX(XX) = AM(PM) Peak Hour Volumes

Figure 7

EXISTING TRAFFIC VOLUMES

Chabot College TIA